



JAMHURI YA MUNGANO WA TANZANIA

Wizara ya Afya, Maendeleo ya Jamii, Jinsia, Wazee na Watoto

Kitengo cha Epidemiolojia na Udhhibiti wa Magonjwa

TAARIFA YA MAGONJWA YA WIKI

Toleo la 36:

Wiki 36 (03 – 09/09/2018)

Tarehe: 10 Septemba, 2018

Muhtasari wa Taarifa ya Wiki

- ❖ Ugonjwa wa kipindupindu umetolewa taarifa kutoka Mkoa wa Arusha (Ngorongoro-69 na kifo-1)..
- ❖ Ugonjwa wa Kupooza kwa Ghafla umetolewa taarifa kutoka mikoa ya Mwanza (Nyamagana-1), Pwani (Bagamoyo-1), Simiyu (Bariadi vijijini-1), Tanga (Tanga Jiji-1) na Arusha (Monduli-1), ambapo kuna wagonjwa 5 bila kifo.
- ❖ Ugonjwa wa Kichaa cha Mbwa umetolewa taarifa kutoka mkoa wa Tanga (Lushoto-1), bila kifo.
- ❖ Ugonjwa wa Kimeta umetolewa taarifa kutoka mkoa wa Kilimanjaro (Hai-1), bila kifo.
- ❖ Ugonjwa wa Kuhara Damu umetolewa taarifa kutoka mikoa ya Mtwara (Nanyumbu-4 na Tandahimba-1), Arusha (Longido-1), Kilimanjaro (Mwanga-1), Lindi (Nachingwea-1), Pwani (Kibaha vijijini-1), Shinyanga (Kahama mjini-3) na Tanga (Handeni vijijini-1), ambapo kuna jumla ya wagonjwa 13 bila kifo.
- ❖ Ugonjwa wa Mafua Makali (SARI) umetolewa taarifa kutoka katika vituo vya ufuatiliaji wa mafua ya ndege vya hospitali ya mkoa wa Arusha (Mt Meru-19 na kifo-1), hospitali ya wilaya ya Meru-31, hospitali ya Mwananyama-28 na vifo-2, hospitali ya Haydom-21 na vifo-4, hospitali ya mkoa wa Mwanza-8 na hospitali ya Mt Bernedict Ndanda-3, ambapo kuna jumla ya wagonjwa 110 na vifo-7.

HALI YA UGONJWA WA KIPINDUPINDU

Mikoa yenye Ugonjwa wa Kipindupindu wiki ya 36, mwaka 2018



Jumla ya ya wagonjwa wa ugonjwa kipindupindu kuanzia wiki ya 1 hadi wiki ya 36, 2018

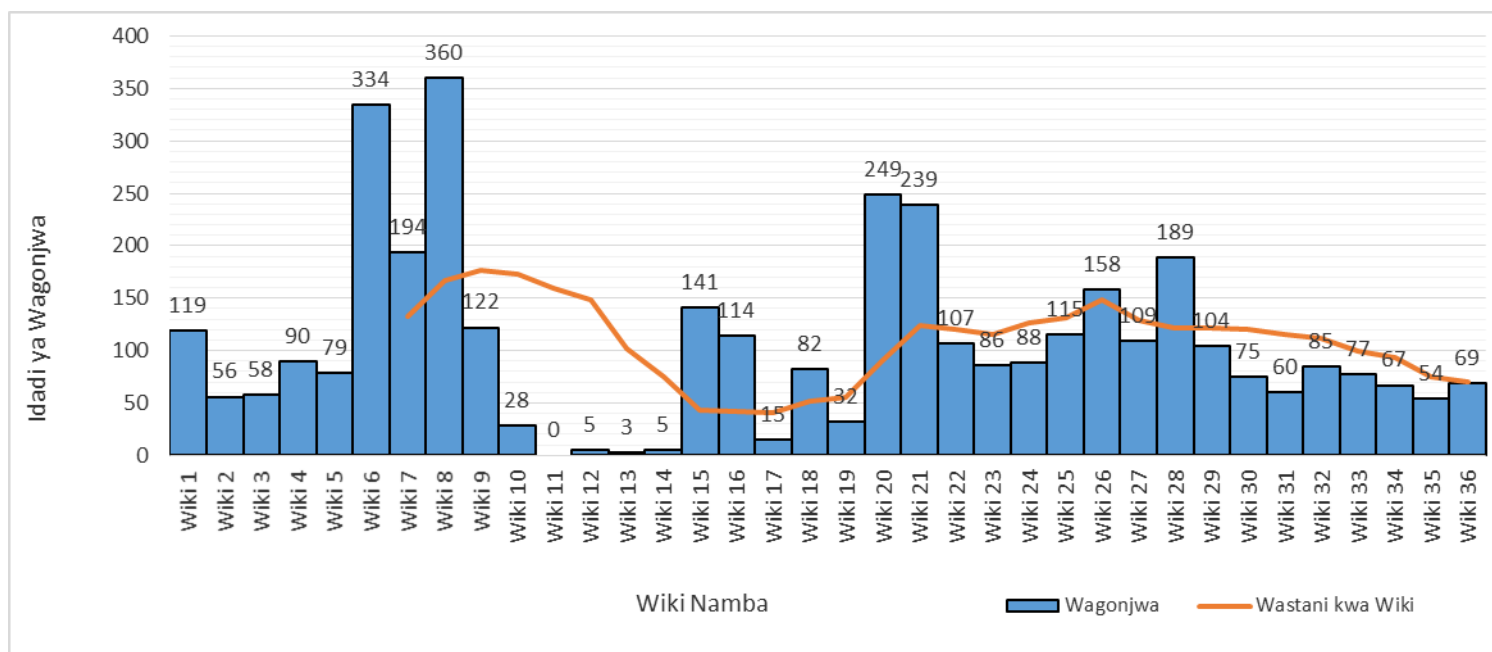
Wagonjwa:
3,798

Vifo:
69

Na:	Mikoa	Wiki ya 35		Wiki ya 36	
		W	V	W	V
1	Arusha	54	0	69	10
Jumla		54	0	69	1

Ufunguo: Ψ = Kipindupindu W= wagonjwa V= vifo

Mwenendo wa Ugonjwa wa Kipindupindu Nchini Kuanzia Tarehe 1 Januari –09 Septemba, 2018



Mwenendo wa ugonjwa wa Kipindupindu nchini kwa wiki wiki 36 wameongezeka ukilinganisha na wiki ya 35,

KUUMWA NA MBWA AU MNYAMA ANAYEHISIWA KUWA NA KICHAA CHA MBWA

Mikoa yenye Watu waliumwa na Mbwa au Mnyama anayehisiwa kuwa na kichaa cha Mbwa kwa wiki 36, 2018

The map displays the administrative regions of Tanzania. Green triangles are placed in the following regions: Kagera, Mara, Mwanza, Simiyu, Geita, Shinyanga, Kigoma, Tahora, Singida, Dodoma, Manyara, Kilimanjaro, Tanga, Kaskazi, Mjini Mwa Mji, Kusini, D'Sala, Kigoma, Katavi, Singida, Dodoma, Morogoro, Pwani, Rukwa, Mbeya, Iringa, Njombe, Ruvuma, Lindi, and Mtwara. The map also shows the Indian Ocean to the east and Lake Tanganyika to the south.

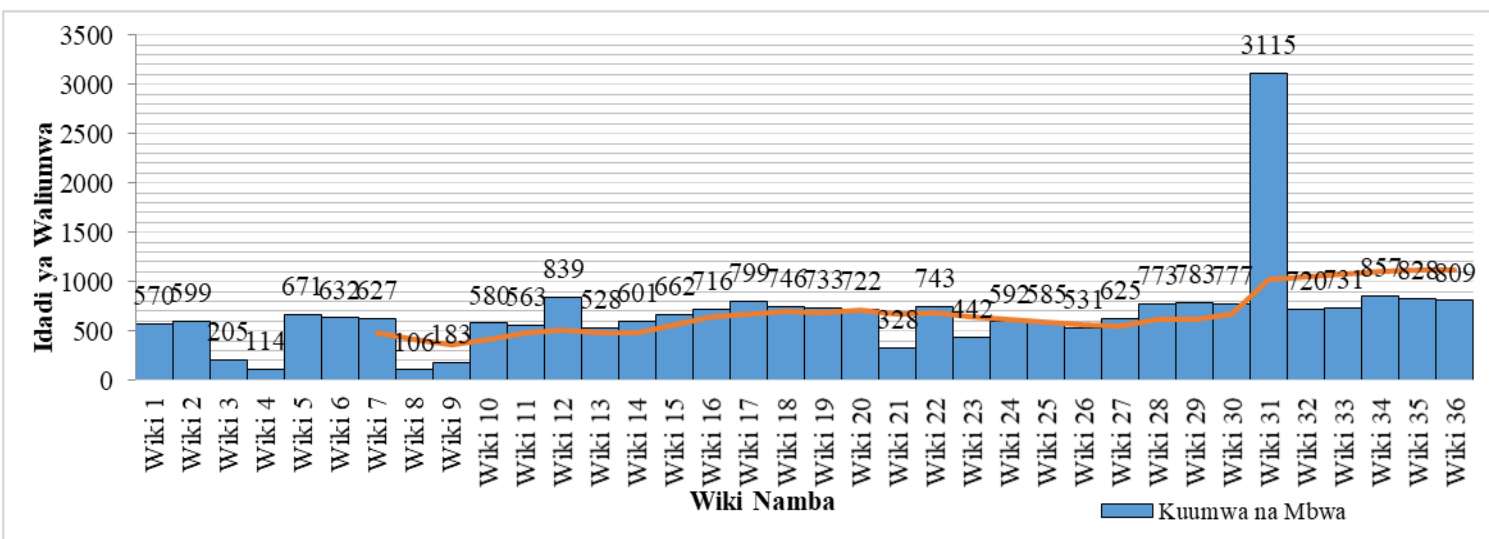
Jumla ya watu walioumwa na Mbwa kuanzia wiki ya 1 hadi wiki ya 36, 2018

Watu: 24,435, kifo 1

Na:	Mikoa	Wiki 35	Wiki 36
1	Arusha	58	74
2	Dar Es Salaam	26	74
3	Dodoma	36	78
4	Geita	27	46
5	Iringa	6	7
6	Kagera	28	25
7	Katavi	2	8
8	Kigoma	3	18
9	Kilimanjaro	12	12
10	Lindi	15	17
11	Manyara	34	53
12	Mara	20	24
13	Mbeya	30	35
14	Morogoro	37	34
15	Mtwara	0	0
16	Mwanza	40	53
17	Njombe	90	9
18	Pwani	22	32
19	Rukwa	129	15
20	Ruvuma	70	57
21	Shinyanga	35	23
22	Simiyu	25	15
23	Singida	3	11
24	Songwe	12	7
25	Tabora	25	33
26	Tanga	43	49
	Jumla	828	809

Ufunguo: ▲ Kuumwa na Mbwa

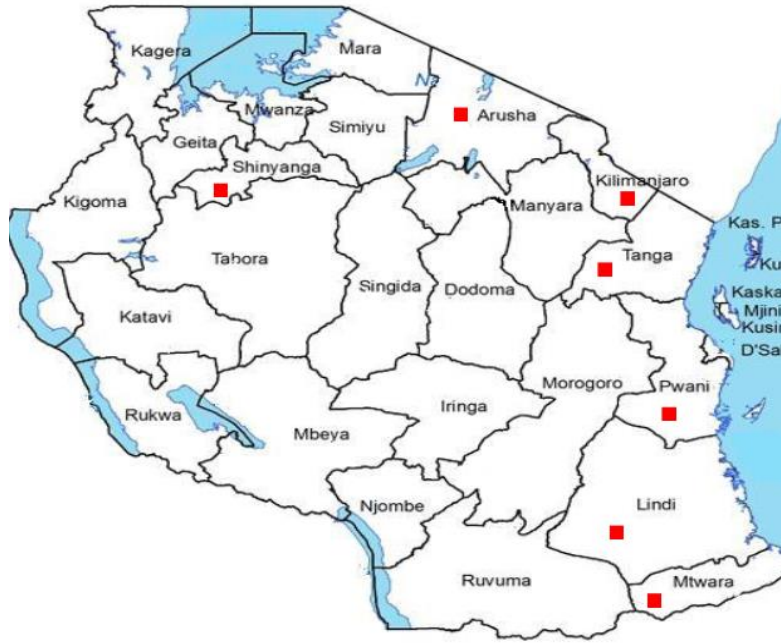
Mwenendo Wa Watu Walioumwa Na Mbwa Au Mnyama Anayehisiwa Kuwa Na Kichaa Cha Mbwa
Nchini Kuanzia Tarehe 1 Januari – 09 Septemba, 2018



Wagonjwa wa watu waliomwa na Mbwa au Mnyama anayehisiwa kuwa na kichaa cha mbwa nchini kwa wiki ya 36 wamepungua kidogo ukilinganisha na wiki ya 35.

UGONJWA WA KUHARA KWA DAMU

Mikoa Iliyoriipoti Ugonjwa wa Kuhara kwa Damu wiki 36, mwaka 2018



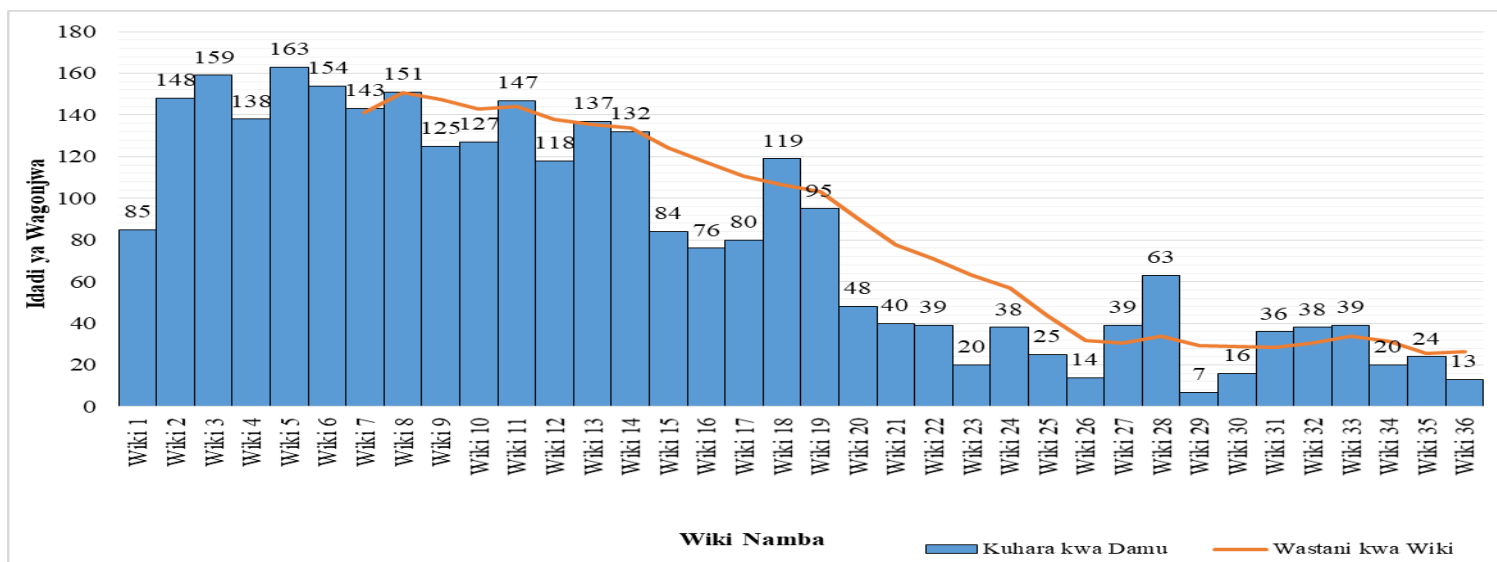
Jumla ya watu waliougua Ugonjwa wa Kuhara kwa Damu kuanzia wiki ya 1 hadi wiki ya 36, 2018

Watu: 2,900, Vifo: 0

Na.	Mkoa	Wiki 35	Wiki 36
1	Arusha	0	1
2	Iringa	0	0
3	Katavi	1	0
4	Kilimanjaro	2	1
5	Lindi	1	1
6	Manyara	0	0
7	Mara	0	0
8	Mbeya	0	0
9	Morogoro	1	0
10	Mtwara	5	5
11	Pwani	4	1
12	Ruvuma	0	0
13	Shinyanga	10	3
14	Songwe	0	0
15	Tabora	0	0
16	Tanga	0	1
Jumla		24	13

Ufunguo: ■ Kuhara kwa Damu

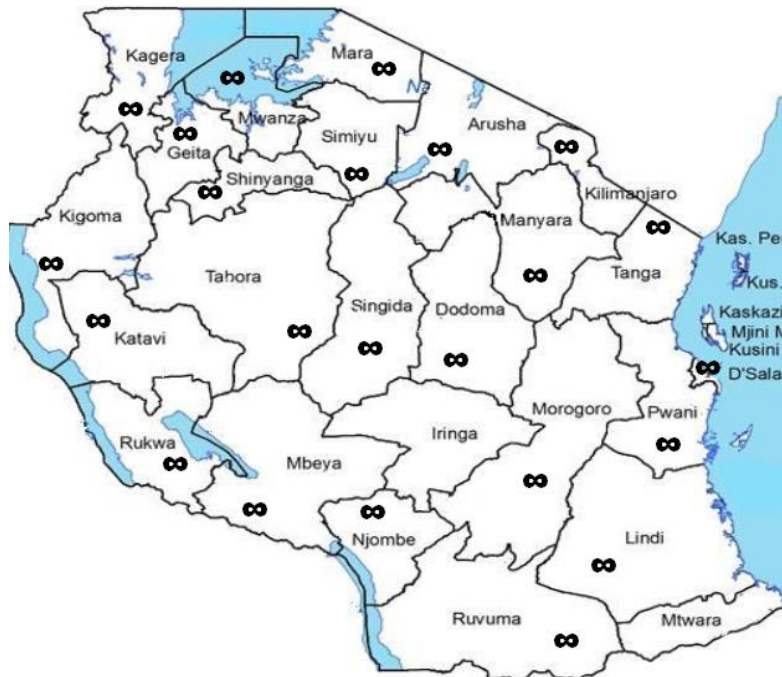
Mwenendo wa Ugonjwa wa Kuhara kwa Damu Nchini Kuanzia Tarehe 1 Januari –09 Septemba, 2018



Mwenendo wa magonjwa ya kuhara damu nchini yamepungua kwa wiki ya 36 ulinganisha na wiki ya 35

HALI YA UTAPIAMLO.

Mikoa Iliyoripoti Ugonjwa wa Utapiamlo wiki 36, mwaka 2018



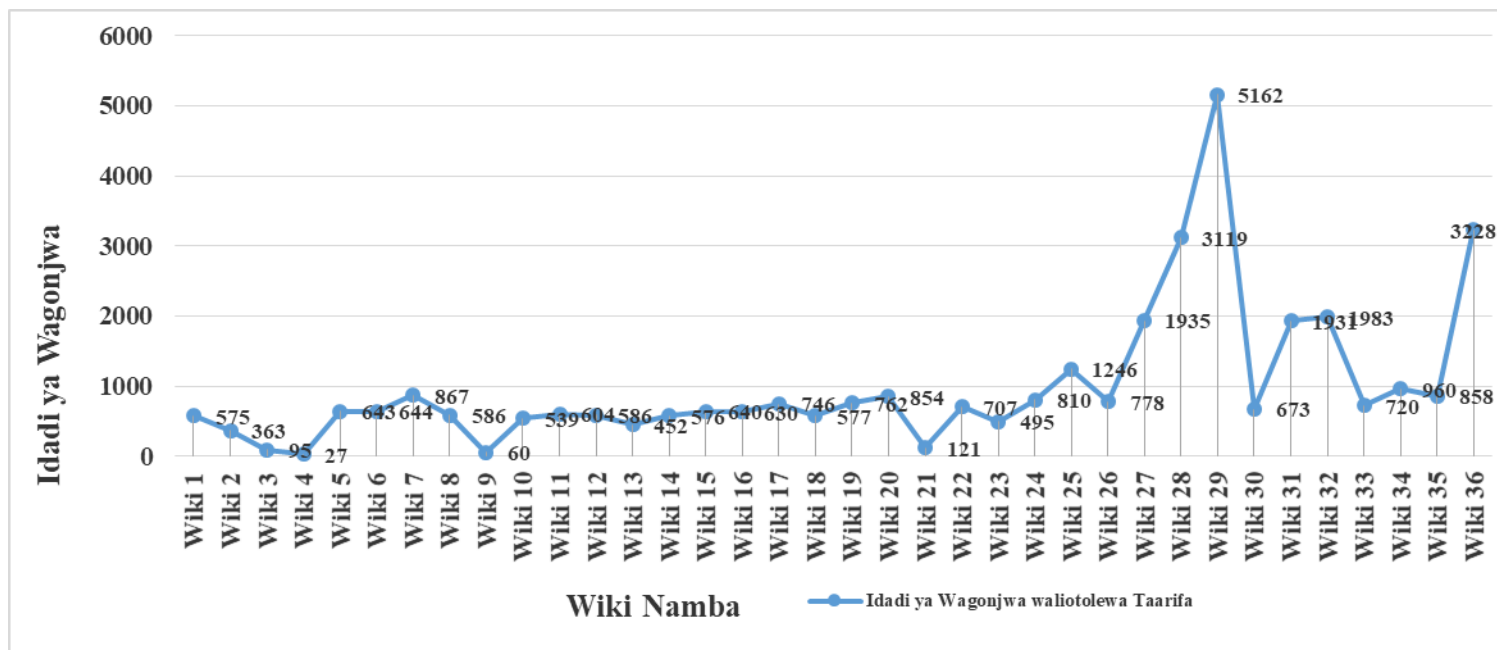
Jumla ya watu waliouguu Utapiamlo kuanzia wiki ya 1 hadi wiki ya 36, 2018

Watu: 35,552

Na:	Mikoa	Wiki 35	Wiki 36
1	Arusha	37	60
2	Dar Es Salaam	183	193
3	Dodoma	137	21
4	Geita	9	10
5	Iringa	0	0
6	Kagera	43	14
7	Katavi	0	2
8	Kigoma	29	35
9	Kilimanjaro	13	10
10	Lindi	3	19
11	Manyara	8	10
12	Mara	9	1245
13	Mbeya	59	54
14	Morogoro	79	31
15	Mtwara	0	0
16	Mwanza	53	44
17	Njombe	9	6
18	Pwani	48	53
19	Rukwa	6	8
20	Ruvuma	11	50
21	Shinyanga	31	1260
22	Simiyu	30	19
23	Singida	3	19
24	Songwe	10	18
25	Tabora	14	30
26	Tanga	34	17
Jumla		858	3228

Ufunguo: Utapiamloo

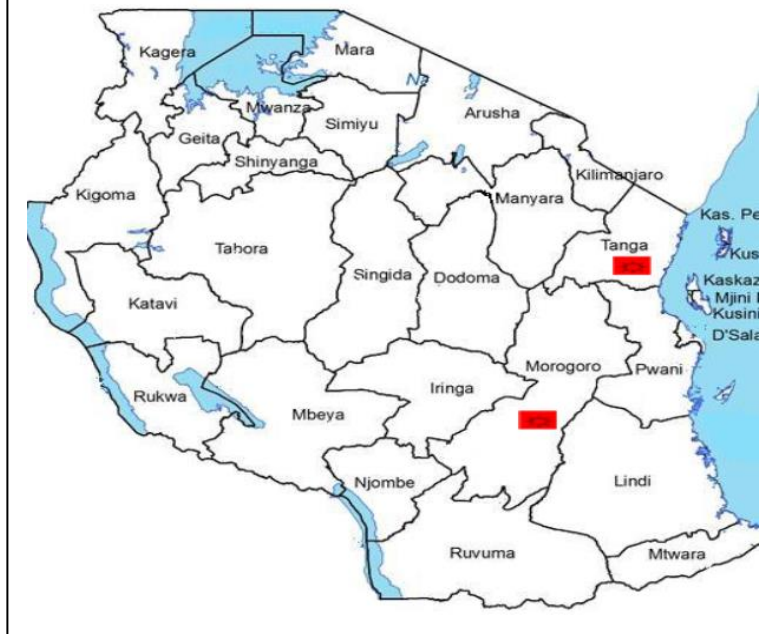
Mwenendo wa Hali ya Utapiamlo Nchini Kuanzia Tarehe 1 Januari – 09 Septemba, 2018



Mwenendo wa hali ya utapia mlo nchini kwa wiki ya 36 wagonjwa waongezeka ikilinganisha na wiki ya 35

VIFO VYA AKINA MAMA VITOKANAVYO NA UZAZI NCHINI


Mikoa iliyotoa taarifa ya vifo vitokanavyo na uzazi wiki 36, mwaka 2018



Jumla ya vifo vya kina mama vitokanavyo na uzazi kuanzia wiki ya 1 hadi wiki ya 36, 2018

Vifo 330

Na	Mikoa	Wiki 35	Wiki 36
1	Tanga	1	1
2	Morogoro	4	2
3	Mwanza	2	0
Jumla		7	3

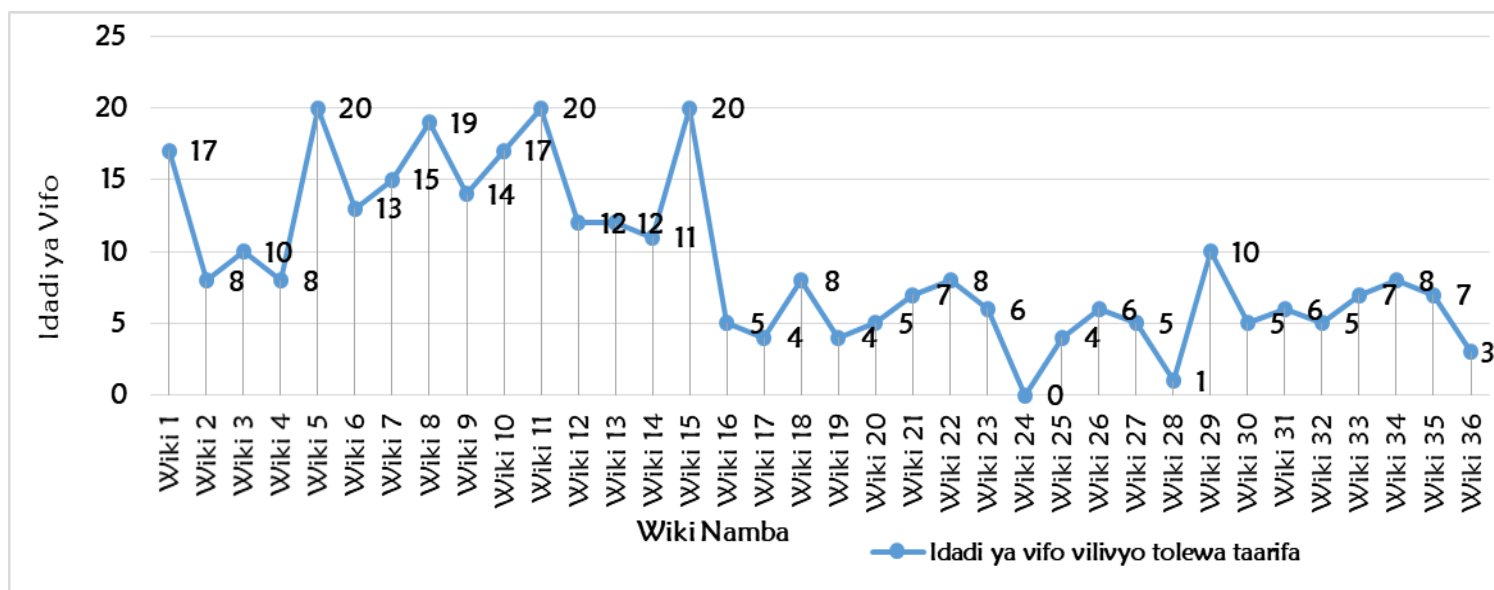
Ufunguo:  Vifo vitakanavyo na uzazi

JEDWALI LIKIONYESHA MTAWANYIKO WA VIFO VITOKANAVYO NA UZAZI KWA WIKI 36,

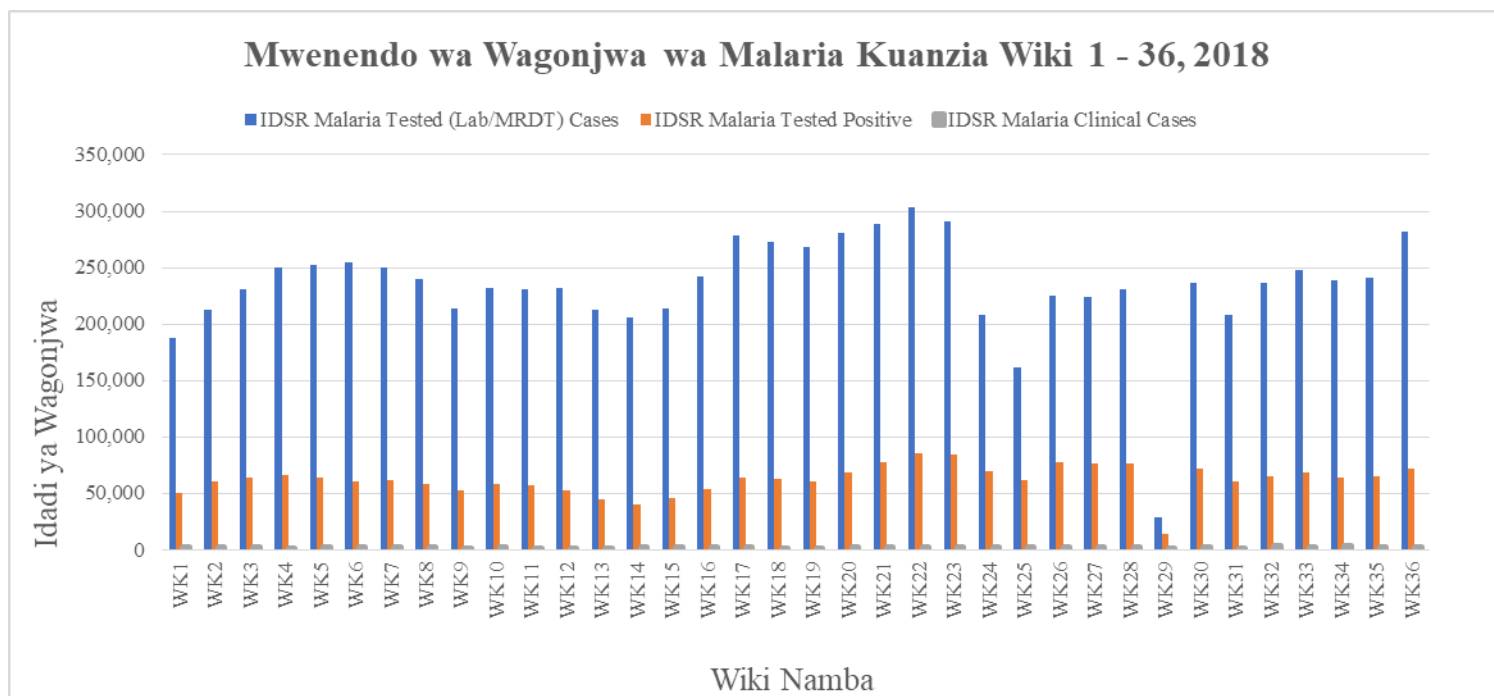
S/N	Mkoa	Sehemu kilipotokea kifo	Umri	Idadi ya vifo	Mimba ya ngapi	Amezaa mara ngapi	Sababu ya kifo
1	Tanga	Hospitali ya Pangani	40	1	3	3	Cardiac Failure
2	Morogoro	Hospitali ya wilaya-Kilosa	42	2	7	7	Anaesthetic complication
		Hospitali ya mkoa-Morogoro	32		6	6	PPH
Jumla ya Vifo				3			

Katika wiki hii tumepokea taarifa ya vifo 3 vya akina mama vitokanavyo na uzazi kutoka mikoa 2, mikoa 24 iliripoti kutokuwa na taarifa ya vifo vya akina mama vitokanavyo na uzazi.

Mwenendo wa Vifo Vitokanavyo na Uzazi Nchini kuanzia wiki ya 1 hadi wiki ya 36



Mwenendo wa ugonjwa wa Malaria nchini kuanzia wiki ya 1 hadi wiki ya 36



Mwenendo ugonjwa wa Malaria nchini kwa wiki ya 36 umeongezeka ukilinganisha na wiki ya 35 kwa wagonjwa waliopimwa na kugundulika kuwa na ugonjwa wa Malaria

Na		Kupooza kwa Ghafla(AFP)		Kuunwa na Mbwa au Mnyama		Kimeta		Kuhara Damu		Homa ya Uti Mgongo		Kipindupindu		Kuhara chini ya Miaka 5		Ugonjwa Macho(Keratoco		Mafua Makali(SARI)		Malaria Clinical Cases		Malaria Tested (Lab/MRDT) Cases		Malaria Tested Positive		Utapiamlo		Surua		Tetenasi		Usubi		Tauni		Pneumonia Chini ya Miaka 5		Kichaa cha Mbwa		Ndui		Ugonjwa wa Kupe (Tick		Trachoma		Malale		Homa ya Matumbo(Typho id)		Homa ya Manjano		Chikungunya		Dengue	
		W	V	W	V	W	V	W	V	W	V	W	V	W	V	W	V	W	V	W	V	W	V	W	V	W	V	W	V	W	V	W	V	W	V	W	V	W	V	W	V	W	V	W	V	W	V	W	V						
1	Arusha	1	0	74	0	0	0	1	0	0	0	69	1	1,044	0	0	0	50	1	17	0	9,629	0	296	0	60	0	0	0	0	0	0	0	0	0	1,662	0	0	0	0	0	0	0	0	0	277	0	0	0	0	0	0	0		
2	Dar Es Salaam	0	0	74	0	0	0	0	0	0	0	0	0	1,491	0	0	0	28	2	270	0	46,085	0	4,281	0	193	0	0	0	0	0	0	0	0	1,070	0	0	0	0	0	0	0	0	0	327	0	0	0	0	0	0	0			
3	Dodoma	0	0	78	0	0	0	0	0	0	0	0	0	1,433	0	0	0	0	0	2	0	10,892	0	843	0	21	0	0	0	0	0	0	0	0	831	0	0	0	0	0	0	0	0	0	265	0	0	0	0	0	0	0			
4	Geita	0	0	46	0	0	0	0	0	0	0	0	0	587	0	0	0	0	0	2	0	10,695	0	4,847	0	10	0	0	0	0	0	0	0	0	307	0	0	0	0	0	0	0	0	0	96	0	0	0	0	0	0	0			
5	Iringa	0	0	7	0	0	0	0	0	0	0	0	0	0	0	0	0	0	0	0	0	0	0	0	0	0	0	0	0	0	0	0	0	0	0	0	0	0	0	0	0	0	0	0	0	0	0	0	0	0					
6	Kagera	0	0	25	0	0	0	0	0	0	0	0	0	1,109	0	0	0	0	0	47	0	18,362	0	5,508	0	14	0	0	0	0	0	0	0	0	605	0	0	0	0	0	0	0	0	0	143	0	0	0	0	0	0	0			
7	Katavi	0	0	8	0	0	0	0	0	0	0	0	0	227	0	0	0	0	0	0	0	2,578	0	841	0	2	0	0	0	0	0	0	0	0	60	0	0	0	0	0	0	0	0	0	7	0	0	0	0	0	0	0			
8	Kigoma	0	0	18	0	0	0	0	0	0	0	0	0	764	0	0	0	0	0	130	0	13,689	0	5,138	0	35	0	0	0	0	0	0	0	0	338	0	0	0	0	0	0	0	0	0	40	0	0	0	0	0	0	0			
9	Kilimanjaro	0	0	12	0	1	0	1	0	0	0	0	0	347	0	0	0	0	0	79	0	6,030	0	124	0	10	0	0	0	0	0	0	0	0	972	0	0	0	0	0	0	0	0	0	16	0	0	0	0	0	0	0			
10	Lindi	0	0	17	0	0	0	1	0	0	0	0	0	539	0	0	0	0	0	0	0	9,567	0	2,910	0	19	0	0	0	0	0	0	0	0	361	0	0	0	0	0	0	0	0	0	83	0	0	0	0	0	0	0			
11	Manyara	0	0	53	0	0	0	0	0	0	0	0	0	859	0	0	0	21	4	0	0	4,117	0	93	0	10	0	0	0	0	0	0	0	0	1,054	0	0	0	0	0	0	0	0	0	149	0	0	0	0	0	0	0			
12	Mara	0	0	24	0	0	0	0	0	0	0	0	0	442	0	0	0	0	0	1	0	6,739	0	1,544	0	1,245	0	0	0	0	0	0	0	0	356	0	0	0	0	0	0	0	0	0	1,290	0	0	0	0	0	0	0			
13	Mbeya	0	0	35	0	0	0	0	0	0	0	0	0	1,118	0	0	0	0	0	470	0	7,920	0	1,346	0	54	0	0	0	0	0	0	0	0	900	0	0	0	0	0	0	0	0	0	230	0	0	0	0	0	0	0			
14	Morogoro	0	0	34	0	0	0	0	0	0	0	0	0	832	0	0	0	0	0	54	0	17,023	0	4,612	0	31	0	0	0	0	0	0	0	0	716	0	0	0	0	0	0	0	0	0	168	0	0	0	0	0	0	0			
15	Mtwara	0	0	0	0	0	0	5	0	0	0	0	0	0	0	0	3	0	0	0	0	0	0	0	0	0	0	0	0	0	0	0	0	0	0	0	0	0	0	0	0	0	0	0	0	0	0	0	0	0	0				
16	Mwanza	1	0	53	0	0	0	0	0	0	0	0	0	1,864	0	0	0	8	0	73	0	25,511	0	7,087	0	44	0	0	0	0	0	0	0	0	929	0	0	0	0	0	0	0	0	0	171	0	0	0	0	0	0	0			
17	Njombe	0	0	9	0	0	0	0	0	0	0	0	0	270	0	0	0	0	0	17	0	2,010	0	255	0	6	0	0	0	0	0	0	0	0	266	0	0	0	0	0	0	0	0	0	162	0	0	0	0	0	0	0			
18	Pwani	1	0	32	0	0	0	1	0	0	0	0	0	466	0	0	0	0	0	30	0	11,016	0	4,024	0	53	0	0	0	0	0	0	0	0	295	0	0	0	0	0	0	0	0	0	7	0	0	0	0	0	0	0			
19	Rukwa	0	0	15	0	0	0	0	0	0	0	0	0	377	0	0	0	0	0	67	0	2,217	0	456	0	8	0	0	0	0	0	0	0	0	157	0	0	0	0	0	0	0	0	0	1,258	0	0	0	0	0	0	0			
20	Ruvuma	0	0	57	0	0	0	0	0	0	0	0	0	913	0	0	0	0	0	53	0	10,934	0	3,436	0	50	0	0	0	0	0	0	0	0	541	0	0	0	0	0	0	0	0	0	69	0	0	0	0	0	0	0			
21	Shinyanga	0	0	23	0	0	0	3	0	0	0	0	0	1,639	0	0	0	0	0	42	0	12,454	0	4,541	0	1,260	0	0	0	0	0	0	0	0	707	0	0	0	0	0	0	0	0	0	154	0	0	0	0	0	0	0			
22	Simiyu	1	0	15	0	0	0	0	0	0	0	0	0	1,436	0	0	0	0	0	26	0	6,920	0	928	0	19	0	0	0	0	0	0	0	0	474	0	0	0	0	0	0	0	0	0	70	0	0	0	0	0	0	0			
23	Singida	0	0	11	0	0	0	0	0	0	0	0	0	590	0	0	0	0	0	1	0	3,081	0	172	0	19	0	0	0	0	0	0	0	0	195	0	0	0	0	0	0	0	0	0	162	0	0	0	0	0	0	0			
24	Songwe	0	0	7	0	0	0	0	0	0	0	0	0	686	0	0	0	0	0	0	0	2,439	0	184	0	18	0	0	0	0	0	0	0	0	290	0	0	0	0	0	0	0	0	0	241	0	0	0	0	0	0	0			
25	Tabora	0	0	33	0	0	0	0	0	0	0	0	0	2,240	0	0	0	0	0	870	0	15,367	0	6,343	0	30	0	0	0	0	0	0	0	0	732	0	0	0	0	0	0	0	0	0	147	0	0	0	0	0	0	0			
26	Tanga	1	0	49	0	0	0	1	0	0	0	0	0	725	0	0	0	0	0	301	0	27,052	0	11,949	0	17	0	0	0	0	0	0	0	0	982	0	1	0	0	0	0	0	0	0	73	0	0	0	0	0	0	0			
Jumla Wagonjwa na Vifo		5	0	809	0	1	0	13	0	0	0	69	0	21,998	0	0	0	110	7	2,552	0	282,327	0	71,758	0	3,228	0	0	0	0	0	0	0	0	14,800	0	1	0	0	0	0	0	0	0	5,605	0	0	0	0	0	0	0			

Jedwali Magonjwa yaliyotolewa taarifa wiki kuanzia Wiki 1 had 36, 2018

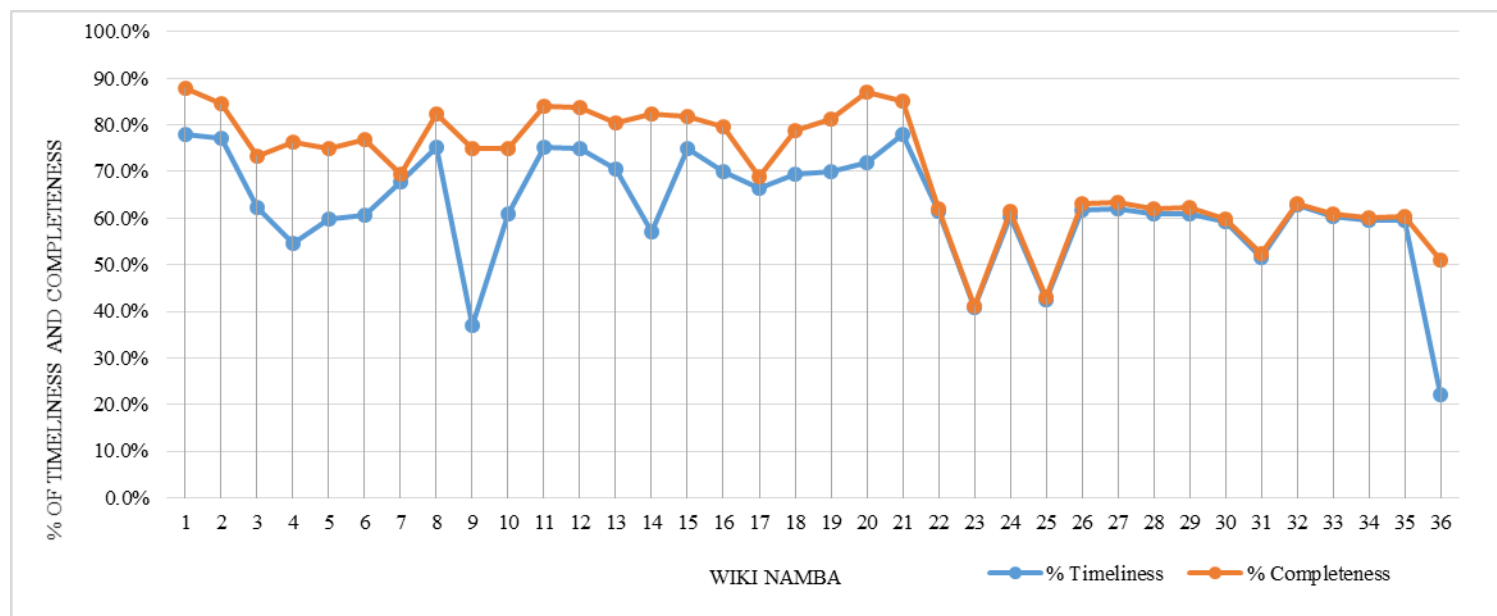
Na	Ugonjwa	Wagonjwa 36			Jumla wiki ya 1 hadi 36		
		Wagonjwa	Vifo	CFR %	Ugonjwa	Vifo	CFR %
1	Kupooza kwa Ghafla (AFP)	5	0	0.00%	107	2	2.00%
2	Kuumwa na Mbwa au Mnyama	809	0	0.00%	24,435	1	0.00%
3	Kimeta	1	0	0.00%	162	4	2.50%
4	Kuhara Damu	13	0	0.00%	2,900	0	0.00%
5	Homa ya Uti Mgongo	0	0	0.00%	21	3	14.30%
6	Kipindupindu	69	1	1.45%	3,798	69	1.80%
7	Kuhara chini ya Miaka 5	21,998	0	0.00%	517,366	0	0.00%
8	Ugonjwa Macho (Keratoconjunctivitis)	0	0	0.00%	2	0	0.00%
9	Mafua Makali(SARI)	110	7	6.36%	2,982	84	2.70%
10	Malaria Clinical Cases	2,552	0	0.00%	74,675	0	0.00%
11	Malaria Tested (Lab/MRDT) Cases	282,327	0	0.00%	8,203,997	0	0.00%
12	Malaria Tested Positive	71,758	0	0.00%	2,307,983	0	0.00%
13	Utapiamlo	3,228	0	0.00%	35,552	0	0.00%
14	Surua	0	0	0.00%	162	0	0.00%
15	Tetenasi	0	0	0.00%	0	0	0.00%
16	Usubi	0	0	0.00%	279	0	0.00%
17	Tauni	0	0	0.00%	0	0	0.00%
18	Pneumonia Chini ya Miaka 5	14,800	0	0.00%	482,015	0	0.00%
19	Kichaa cha Mbwa	1	0	0.00%	61	21	35.00%
20	Ndui	0	0	0.00%	0	0	0.00%
21	Ugonjwa wa Kupe (Tick Borne Relapsing fever)	0	0	0.00%	1,419	0	0.00%
22	Trachoma	0	0	0.00%	17	0	0.00%
23	Malale	0	0	0.00%	0	0	0.00%
24	Homa ya Matumbo(Typhoid)	5,605	0	0.00%	154,595	0	0.00%
25	Homa ya Manjano	0	0	0.00%	0	0	0.00%
26	Chikungunya	0	0	0.00%	2	0	0.00%
27	Dengue	0	0	0.00%	240	0	0.00%

Jedwali : Mgawanyo wa Utumaji wa Taarifa kwa idadi ya vituo kimkoa kwa wiki 36

Na:	Mikoa	Idadi ya Vituo Kimkoa	Idadi ya Vituo Vilivyotoa Taarifa kwa Wakati	Idadi ya Vituo Vilivyotoa Taarifa	Asilimia ya Vituo Vilivyotuma Taarifa kwa Wakati	Asilimia ya Vituo Vilivyotuma Taarifa
1	Mtwara	237	188	202	79.3%	85.2%
2	Iringa	279	183	188	65.6%	67.4%
3	Lindi	243	122	218	50.2%	89.7%
4	Mwanza	385	117	307	30.4%	79.7%
5	Tanga	384	112	192	29.2%	50.0%
6	Dodoma	388	90	320	23.2%	82.5%
7	Simiyu	208	78	124	37.5%	59.6%
8	Arusha	347	74	224	21.3%	64.6%
9	Kagera	310	74	136	23.9%	43.9%
10	Mbeya	327	71	161	21.7%	49.2%
11	Dar es Salaam	445	66	257	14.8%	57.8%
12	Njombe	274	51	125	18.6%	45.6%
13	Shinyanga	226	50	91	22.1%	40.3%
14	Morogoro	402	47	155	11.7%	38.6%
15	Kilimanjaro	372	46	261	12.4%	70.2%
16	Tabora	316	46	105	14.6%	33.2%
17	Kigoma	276	43	122	15.6%	44.2%
18	Ruvuma	316	43	133	13.6%	42.1%
19	Mara	299	30	76	10.0%	25.4%
20	Manyara	210	28	94	13.3%	44.8%
21	Pwani	337	26	74	7.7%	22.0%
22	Songwe	183	21	67	11.5%	36.6%
23	Singida	235	14	63	6.0%	26.8%
24	Katavi	84	10	19	11.9%	22.6%
25	Rukwa	229	10	58	4.4%	25.3%
26	Geita	166	8	49	4.8%	29.5%
Idadi ya Vituo na Asilimia Kitaifa		7,478	1,648	3,821	22.0%	51.1%

Kwa wiki ya 36 mikoa mitatu (3) Mtwara, Dodoma na Lindi ilituma taarifa na kufikia kiwango cha taifa (80%) kwa idadi ya vituo vilivyotuma taarifa (completeness)

Mwenendo wa utumaji taarifa za magonjwa nchini



Mwenendo wa utumaji taarifa nchini za magonjwa nchini kwa wiki 36 umepungua ikilinganishwa na wiki 35